Exhibit FFF

(Jones, MD-5)



RECEIVED
AUG 13 2015
Planning Dept.

RECEIVED
AUG 13 2015
Planning Dept.

RECEIVED
AUG 13 2015
Planning Dept.

RECEIVED
AUG 13 2015
Planning Dept.

RECEIVED
AUG 13 2015
Planning Dept.



RECEIVED
AUG 13 2015
Planning Dept.

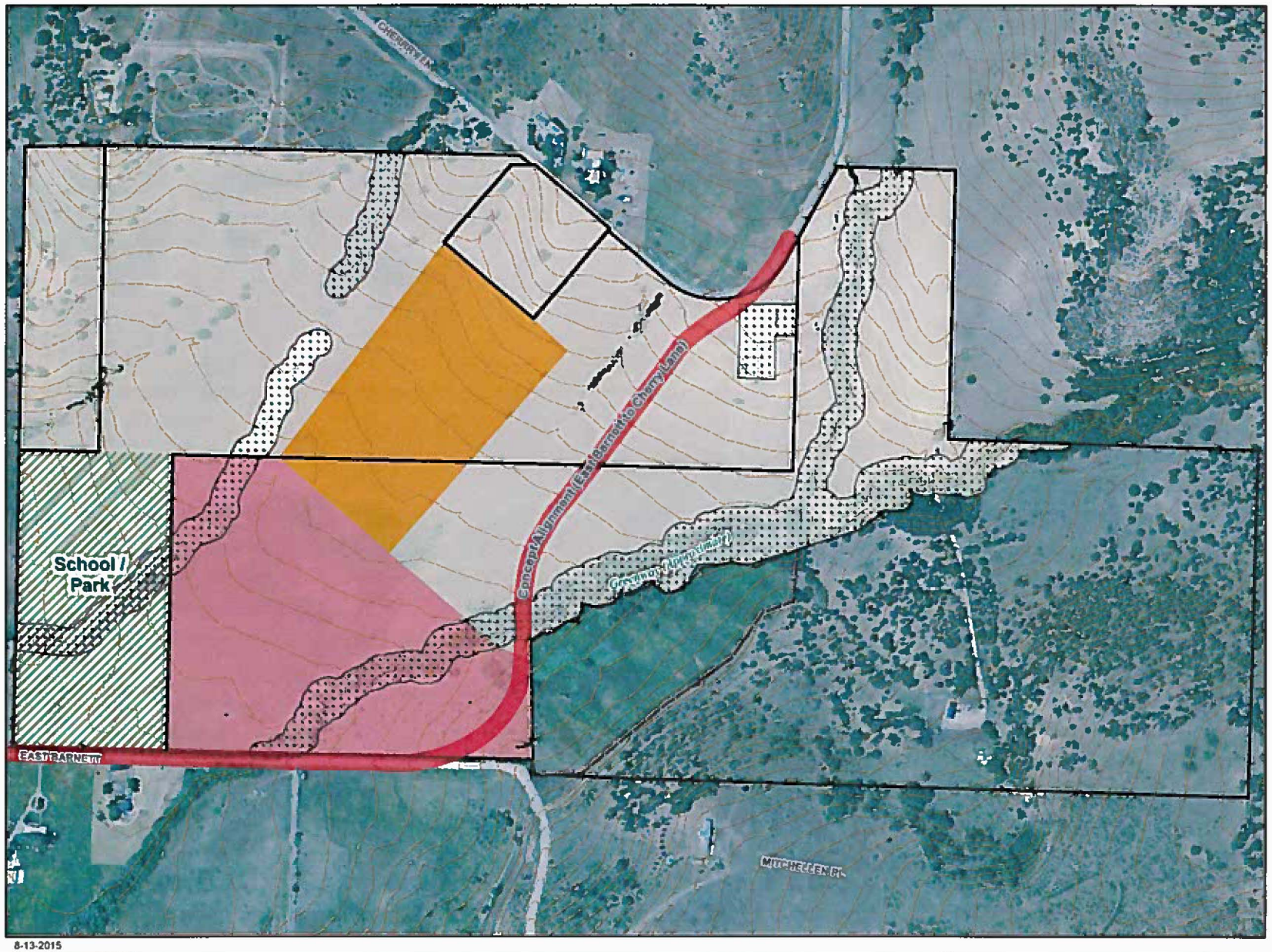

8-13-2015

Northeast Portion MD-5 20-Year UGB

Concept Map

DRAFT WORK MAP

RECEIVED
AUG 13 2015
Planning Dept.

Legend

- School / Park
- East Barnett Minor Arterial

PC Recommendation

Proposed GLUP

- CM
- SC
- HI
- GI
- UH
- UM
- UR
- PS
- PC Unbuildable
- Subject Lots
- 10-Foot Contours

N
W E
S

0 200 400 Feet